

## Souvenir



**Kibana**  
Tsuboya/Asahikawa  
A well-established confectionery store that represents Asahikawa. Their famous "kibana" is inspired by diamond dust.

**Pippu konagi soy sauce**  
Pippu Shop/Pippu  
Small green onions are placed under the snow to bring out its sweetness. Mix that with soy sauce and you have this dish.

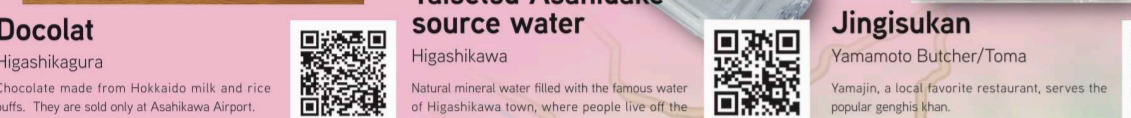
**Deer meat shoulder loin skewer grilled**  
Sankel/Takasu  
Venison, raised in the nature of Hokkaido, is low calorie, high protein and rich in iron.



**Docolat**  
Higashikagura  
Chocolate made from Hokkaido milk and rice puffs. They are sold only at Asahikawa Airport.

**Taisetsu Asahidake source water**  
Higashikawa  
Natural mineral water filled with the famous water of Higashikawa town, where people live off the groundwater.

**Jingsukan**  
Yamamoto Butcher/Toma  
Yama-jin, a local favorite restaurant, serves the popular genghis than.



**Anmochi**  
Aitukufuku/Abetsu  
Sticking to the old-fashioned hand-made method, this rice cake has excellent taste and flavor.

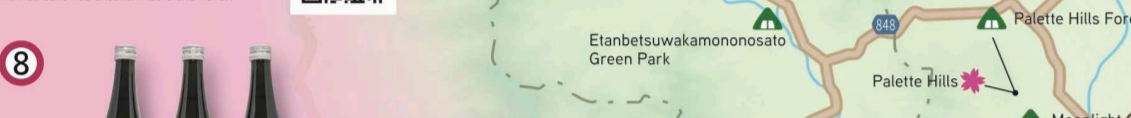
**KAMIKAWA TAISETSU**  
Kamikawa Taisetsu Sake Brewery /Kamikawa  
The newest sake brewery in Japan. You can taste the flavor of rice and enjoy its soft texture.

**OTOKOYAMA**  
Otokoyama Sake Brewing/Asahikawa  
This sake has been shown throughout history in Ukyo-e. The sake is light and dry.

**KOKUSHIMUSO**  
Takasago Shuzo Sake Brewery/Asahikawa  
A mellow dry sake that brings out the goodness of Hokkaido rice. Amazake (sweet sake) that is made from koji is also popular.



**Asahikawa City map**  
Asahikawa City map



**Asahikawa City map**  
Asahikawa City map



**Asahikawa City map**  
Asahikawa City map



**Asahikawa City map**  
Asahikawa City map



**Asahikawa City map**  
Asahikawa City map



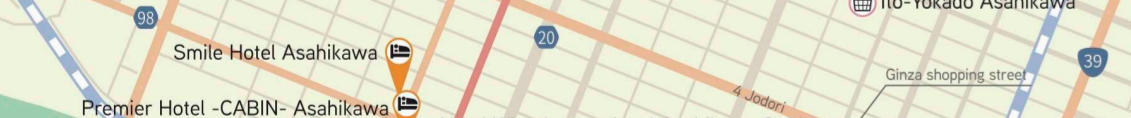
**Asahikawa City map**  
Asahikawa City map



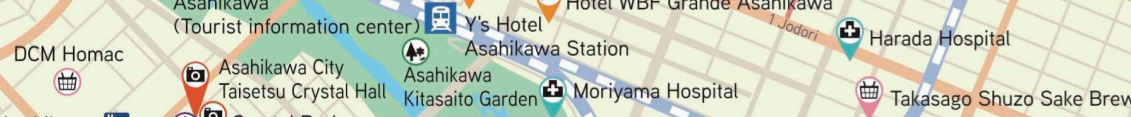
**Asahikawa City map**  
Asahikawa City map



**Asahikawa City map**  
Asahikawa City map



**Asahikawa City map**  
Asahikawa City map



**Asahikawa City map**  
Asahikawa City map



**Asahikawa City map**  
Asahikawa City map

# Taisetsu Area Map

ASAHIKAWA TAKASU HIGASHIKAGURA TOMA PIPPU AIBETSU KAMIKAWA HIGASHIKAWA

**Travel time by car**  
● The upper row is the distance when using general roads  
● The lower row shows the time required (hours : minutes)  
Distance and travel time are rough guidelines based on quick time

	Asahikawa	Takasu	Higashikagura	Toma	Pippu	Aibetsu	Kamikawa	Higashikawa	Asahikawa
Asahikawa	0:00	0:15	0:30	0:45	1:00	1:15	1:30	1:45	1:00
Takasu	0:15	0:00	0:15	0:30	0:45	1:00	1:15	1:30	0:15
Higashikagura	0:30	0:15	0:00	0:15	0:30	0:45	1:00	1:15	0:30
Toma	0:45	0:30	0:15	0:00	0:15	0:30	0:45	1:00	0:45
Pippu	1:00	0:45	0:30	0:15	0:00	0:15	0:30	0:45	1:00
Aibetsu	1:15	1:00	0:45	0:30	0:15	0:00	0:15	0:30	1:15
Kamikawa	1:30	1:15	1:00	0:45	0:30	0:15	0:00	0:15	1:30
Higashikawa	1:45	1:30	1:15	1:00	0:45	0:30	0:15	0:00	1:45
Asahikawa	1:00	0:15	0:30	0:45	1:00	1:15	1:30	1:45	0:00



**1 Asahidake**  
The highest altitude in Hokkaido is 2,291m. Jigokudani, which has been selected as one of the "100 famous mountains in Japan", can be seen with smoke rising from the top. It was created 2 to 3,000 years ago by the collapse of the mountain body, and you can feel the breath of the earth whilst standing on the mountain. Since the ropeway runs to an altitude of 1,600m, you can easily enjoy the scenery of the mountains.



**2 Kurodake**  
It is located in the northeastern corner of Mt. Daisetsu and has an altitude of 1,984m. You can reach an altitude of 1,520m by rope-way and lift, and then climb for about an hour to reach the summit. It is possible to observe the vegetation that changes from the mixed forest zone of broad-leaved trees, the forest zone of broad-leaved trees, the forest limits, and the pine zone to the top of the mountain.



**3 Hagoromo Falls**  
This famous waterfall is the largest in Hokkaido and the third largest in Japan. The total head of 270m flowing down the 7-tiered rock surface. The water is silk-like, like an angel's raiment. A platform to view the waterfall can be reached by a walkway through the forest. Mountain shoes are recommended as this is a full-scale trekking course of about 1.5km long to the Takimidai, where you can see the entire waterfall.



**4 Ginsendai**  
Ginsendai is known as a famous spot in Daisetsu-suzan, where the earliest autumn leaves can be seen in Japan. Every year many mountaineers visit from mid-September to the end of September, to enjoy the colorful scenery that spreads over the slopes.



**5 Daisetsu Kogen Mountain cottage**  
Because it is closed during winter due to the snow, this is a secret hot spring inn that operates only 123 days out of the year. The 10 marsh tours that are scattered around the area are popular. After a long day of walking, the completely natural hot springs heal your body. At night you can enjoy the full starry sky.


### Precautions

- Mountain conditions change daily. Please get the latest information from the visitor center and check the precautions carefully before entering the mountain.
- The entire area of Mt. Daisetsu is bear-invested. Please carry a bear bell and refrain from travelling alone. Be sure to take the trash home with you.
- To prevent echinococcosis, boil and sterilize swamp water or melt water from snow streams before drinking.

## Hokkaido Garden Path



**1 Ueno Farm**  
16 Chome-186-2 Nagayamacho, Asahikawa-shi  
0166-47-8741  
OPEN | 10:00~17:00  
Mid-April~Mid-October  
View flowers you can only see here, at the "Hokkaido Garden".



**2 Daisetsu Mori-no Garden**  
841-8 Kikusui, Kamikawa-cho, Kamikawa-gun  
01658-2-4655  
OPEN | 9:00~17:00  
Mid-April~Mid-October  
This garden has three areas you may enjoy: the colorful "Forest Flower Garden", "The Forest Guesthouse", which is surrounded by natural trees and wild grass, and "The Play Woods", catered for families.

This map is based on the Geographic Map published by the Geospatial Information Authority of Japan.


- JR line
- Expressway (toll)
- Expressway (free)
- National road
- Prefectural road
- Other roads
- Municipal boundaries
- Hiking trail
- Cycling road
- Roadside station
- Airport
- Hot spring facility
- Ski area
- Camp site
- Golf course
- Shrine
- Cherry blossom viewing spot
- Autumn leaves spot
- Ainu
- Tourist facility
- Ropeway
- Mountain cabin
- Hokkaido Garden Path



**1 Kamui Ski Links** 112 Kamuicho Nishioka, Asahikawa-shi  
0166-72-2311 OPEN | 9:00~17:00  
Dohoku's largest Ski resort!  
It only takes 8 minutes to reach the summit via high-speed gondola! They offer a variety of terrains, such as snow-covered courses and a rough-ground powder zone. These can be enjoyed by both beginners and advanced players.




**2 SANTA PRESENT PARK** 555-2 Kamuicho, Asahikawa-shi  
0166-63-3232 OPEN | 9:00~21:00  
Only fifteen minutes away from Asahikawa station. From the top of the lift, you can see the superb view of Daisetsuzan and night view of Asahikawa/Japan night view heritage certification 2020). This resort is fully equipped with a snow escalator and can be enjoyed by anyone from beginners to advanced skiers.



**3 CANMORE SKI VILLAGE** 44 Nishi, Higashikawa-cho, Kamikawa-gun  
0166-82-5001 OPEN | 9:00~20:30  
This west-ward facing slope is mellow and perfect for your leisurely enjoyment. Partake in cross-country skiing and trekking at the foot of the mountain. All snow activities end at the foot of the mountain.



**4 PIPPU Ski Resort** Kita 7-sen 17-go, Pippu-cho, Kamikawa-gun  
0166-85-3056 OPEN | 9:00~21:00 (Night skiing \*Until end of February)  
Take in the view of the Kamikawa basin with Daisetsuzan as the backdrop. There is also a snow park and adjacent hot spring facilities. We recommend you to purchase the bathing ticket with your lift ticket.



**5 Daisetsuzan Soukkyo Kurodake Ski Resort** Soukkyo Kamikawa-cho, Kamikawa-gun,  
01658-5-3031 OPEN | 9:00~15:20  
If you take the ropeway with Daisetsuzan at 1,500m altitude, you will find yourself enjoying light powder snow. Treat your body to the Soukkyo Onsen after a day of skiing.

## Ski slope

Taisetsu Kamunintara DMO



# Hokkaido Taisetsu Area Map

English

Enjoy the earth.

ASAHIKAWA TAKASU HIGASHIKAGURA TOMA PIPPU AIBETSU KAMIKAWA HIGASHIKAWA

Rugged but blessed heavy snow mountains once called "gardens where the gods play"

The city that people who lived in it grew up

The best mountain city resort that is only here in the world



MOUNTAIN CITY RESORT HOKKAIDO TAISETSU KAMUNINTARA



https://www.taisetsu-kamui.jp

Issued in July 2020